





FEMA "DRAFT" DATA

CHANGE FROM PREVIOUS DFIRM

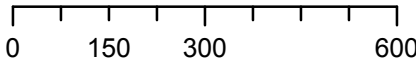
-  IN was out (ADDED)
-  OUT was in (REMOVED)
-  no change (still in floodzone)
-  Parcel Boundaries



FEMA Floodway Map (Zone A/100 Year Flood)

Five Mile Creek (Golf Course to Wellington Dr)

1 inch = 300 feet



0 150 300 600 Feet

